



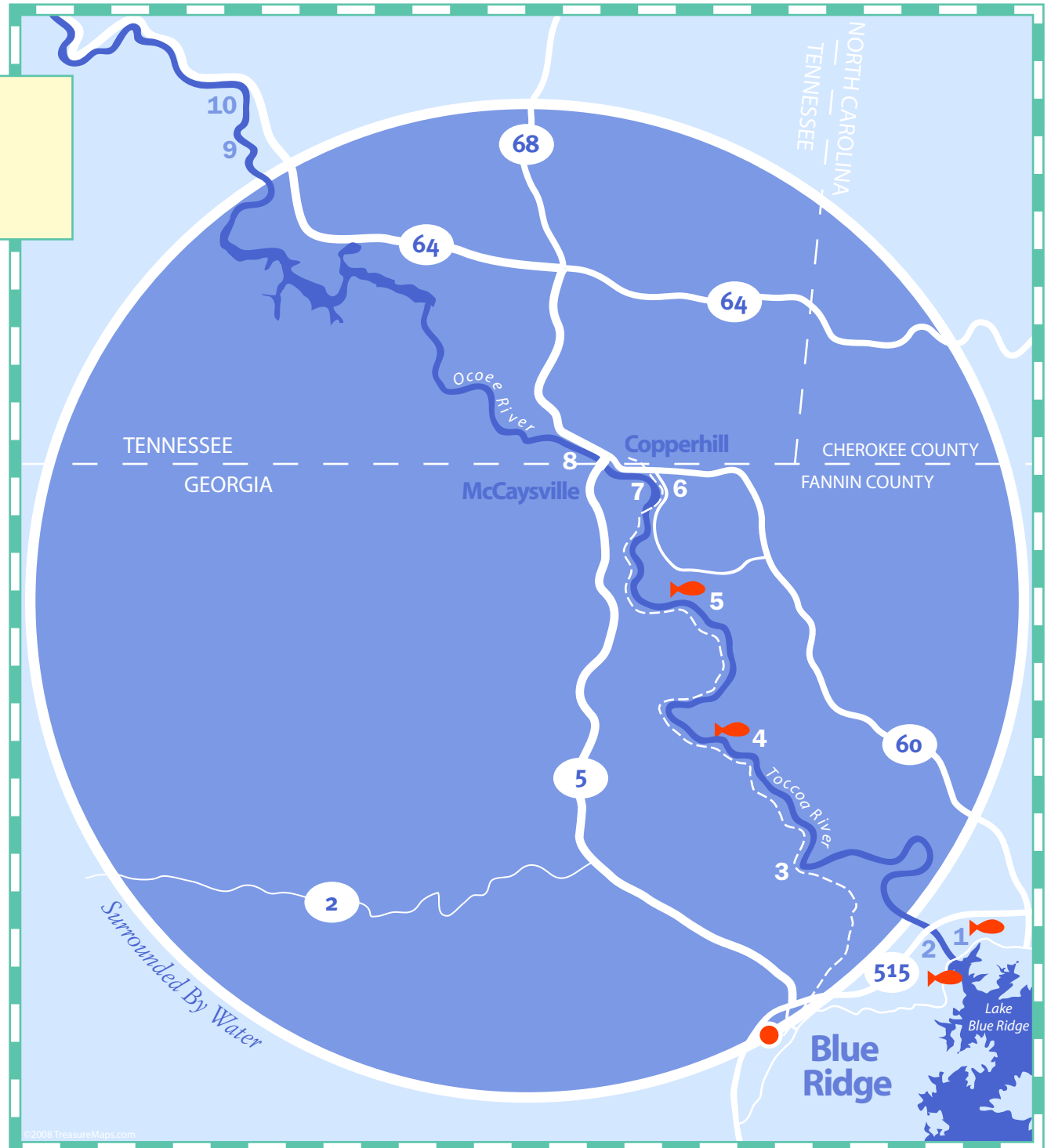
**WATER SPOTS:  
LAKE BLUE RIDGE DAM  
TO OCOEE RIVER**

- 1** Blue Ridge Dam Canoe Access
- 2** Tammen Park
- 3** Blue Ridge Scenic Railway Route
- 4** Curtis Switch
- 5** Horseshoe Bend Park
- 6** Toccoa River Outfitters
- 7** McCaysville City Park
- 8** Old Iron Bridge
- 9** Ocoee Whitewater Rafting
- 10** Ocoee Whitewater Center

-  Welcome Center
-  Fishing Spots



GEORGIA'S BLUE RIDGE  
EXPERIENCE



# WATER SPOTS: LAKE BLUE RIDGE DAM TO OCOEE RIVER

## The Upper Toccoa River

Flowing northwards for almost 60 miles, the Toccoa River, one of Georgia's most pristine trout streams, has its headwaters in Union County. It then flows into Fannin County and becomes the major feeder stream for Blue Ridge Lake. Resuming its flow below the Blue Ridge dam, the river travels north into Tennessee, where it is known as the Ocoee River. Water quality is good and trout fishing is excellent. Add beautiful scenery and mild rapids and you have the perfect environment for canoeing, tubing, fishing, camping and all kinds of outdoor recreation.

## The Ocoee River

Whether you like your water white and fast or deep and peaceful, a thrill a minute or a quiet drift through a summer afternoon, the Ocoee has it all. The Ocoee River area attracts thousands of visitors every year for whitewater rafting, kayaking, hiking, camping and picnicking. The area includes the Ocoee Whitewater Center in the Cherokee National Forest, site of the 1996 Olympic Canoe/Kayak Slalom competition. Big, closely spaced rapids make it one of the most popular whitewater rivers in the eastern USA.

### 1 Blue Ridge Dam Canoe Access

Lake Blue Ridge Dam is located just outside of Blue Ridge. There's a scenic overlook above the dam and a shaded picnic area near the powerhouse. The canoe and kayak launch site below the dam gives nonmotorized boaters access to the Toccoa River. The river is noted among fishermen for its sunfish, trout, and bass. When water is released from the Blue Ridge Dam to generate electricity, the river becomes a class I-II float through the Georgia hills. It is possible to float the Toccoa River from here to takeout points at Curtis Switch, Horseshoe Bend Park, and McCaysville City Park.

### 2 Tammen Park

A very popular place to picnic and fly fish for trout in the Toccoa River is just below the Lake Blue Ridge Dam. Call in advance for water-release information 1-800-238-2264, ext 5, #23. This park also has ball fields, playground equipment and picnic areas. The entrance to the park is clearly marked right off Hwy 515.

### 3 Blue Ridge Scenic Railway Route

Enjoy a train ride alongside the beautiful Toccoa River from Blue Ridge to McCaysville. Board the train in historic Blue

Ridge. The view changes with the seasons, wildflowers and mountain laurel in the spring, rhododendron in the summer, gorgeous foliage in the fall and a ride with Santa and his elves for Christmas. The Scenic Railway departs from the old depot in downtown Blue Ridge. Your destination is downtown McCaysville, Georgia. The rail adventure is a 3 1/2 hour 26 mile round trip, with a 1 1/2 hour layover to explore. The train runs from March through December, on 4-day weekends until June, then daily through July. In the peak month of October trips are daily. For more information, call 1-800-934-1898 or see [www.brscenic.com](http://www.brscenic.com).

### 4 Curtis Switch

One of the last remaining historic iron bridges in the area can be seen at Curtis Switch. A public boat ramp there is a great place to launch a canoe or kayak and a popular fishing spot. From Blue Ridge take Hwy 515 east to Industrial Park Road at the Cabin Grille on the left. Follow Industrial Park Road approximately 1.4 miles to Ada Street and make a right. Go 3.5 miles to Curtis Switch Road and take a right. After you cross the railroad tracks and river you'll take a left on North River Road and go a short distance to the old iron bridge and the cut-in area for parking, boats and fishing.

### 5 Horseshoe Bend Park

A beautiful park with good trout fishing on the Toccoa River. From Blue Ridge take Highway 5 into McCaysville. Turn right onto Highway 60 then drive a short distance and turn right on River Road. The park has a playground, picnic pavilions and restrooms.

### 6 Toccoa River Outfitters

Colorful inner tubes, kayaks and canoes provide a cool and refreshing way to have fun and relax on a hot summer day on the Toccoa River for 1.5-mile and a 6-mile float trips. Call the Rolling Thunder River Company in McCaysville, GA (800) 408-7238 or [www.rollingthunderriverco.com](http://www.rollingthunderriverco.com) and Toccoa River Adventures 340 Toccoa Avenue, McCaysville, GA (877) 862-2620; (706) 492-5280.

### 7 McCaysville City Park

McCaysville City Park at the edge of the Toccoa River is a great place for the kids to play and feed the ducks. Take Hwy 5 north to McCaysville. Turn right at the police station before the Toccoa River bridge and the park is 2 blocks down on the left.

### 8 Old Iron Bridge

When you get to McCaysville, cross the Toccoa River into Copperhill. Hwy 5 will dead end into Hwy 68, also Main Street in Copperhill. Take a left and go a block to Bridge Street and go left. The bridge is just ahead. You can stand on 2 states at

the same time at the marker. Stand on the Bridge side and you are in McCaysville, Georgia and walk across the "Blue Line" on the street and you're in Copperhill, Tennessee!

### 9 Ocoee Whitewater Rafting

The Ocoee has become one of the most popular rafting rivers in the country. Dam controlled water release means there will be enough water during times of drought and the Ocoee is just great fun. Dropping over 260 feet in five miles, there is little flat water on the whole river meaning nonstop action. With 14 rapids rated Class III-IV on the Middle Section. Outfitters on the Ocoee River put a guide in each raft making it suitable for beginners. Also, the State of Tennessee requires that each participant be 12 years old or older. Outfitters supply all necessary equipment, do a pre trip orientation and provide transportation to the river and back. However, you need to make a reservation as trips do fill up especially on weekends and during the summer. Many outfitters operate here, just go to [www.blueridgemountains.com](http://www.blueridgemountains.com) and see "Ocoee River Whitewater Rafting" for info.

### 10 Ocoee Whitewater Center

The Ocoee Whitewater Center (OWC) site was constructed for the purpose of holding the 1996 Olympic Canoe and Kayak Slalom competitions. As part of the National Forest system, the Ocoee Whitewater Center is managed by the Forest Service as a multiple use recreational and educational complex. Consisting of a four-acre recreation area, the OWC offers water play, picnicking, hiking, biking, a nature-oriented gift shop, environmental education programs, a 7,200 sq. ft. visitors center, year-round special events, and provides the playground for whitewater rafting and kayaking. With a 30-mile hiking/biking trail system the OWC is quickly earning a reputation as having one of the premier mountain biking trail systems in the southeastern USA for both leisurely rides on a level double-track trail or a blistering high-speed race down a single-track trail. [www.fs.fed.us/r8/ocoe/](http://www.fs.fed.us/r8/ocoe/)



GEORGIA'S BLUE RIDGE

EXPERIENCE

Fannin County Chamber & Welcome Center  
3990 Appalachian Highway – Blue Ridge, GA 30513  
1-800-899-MTNS